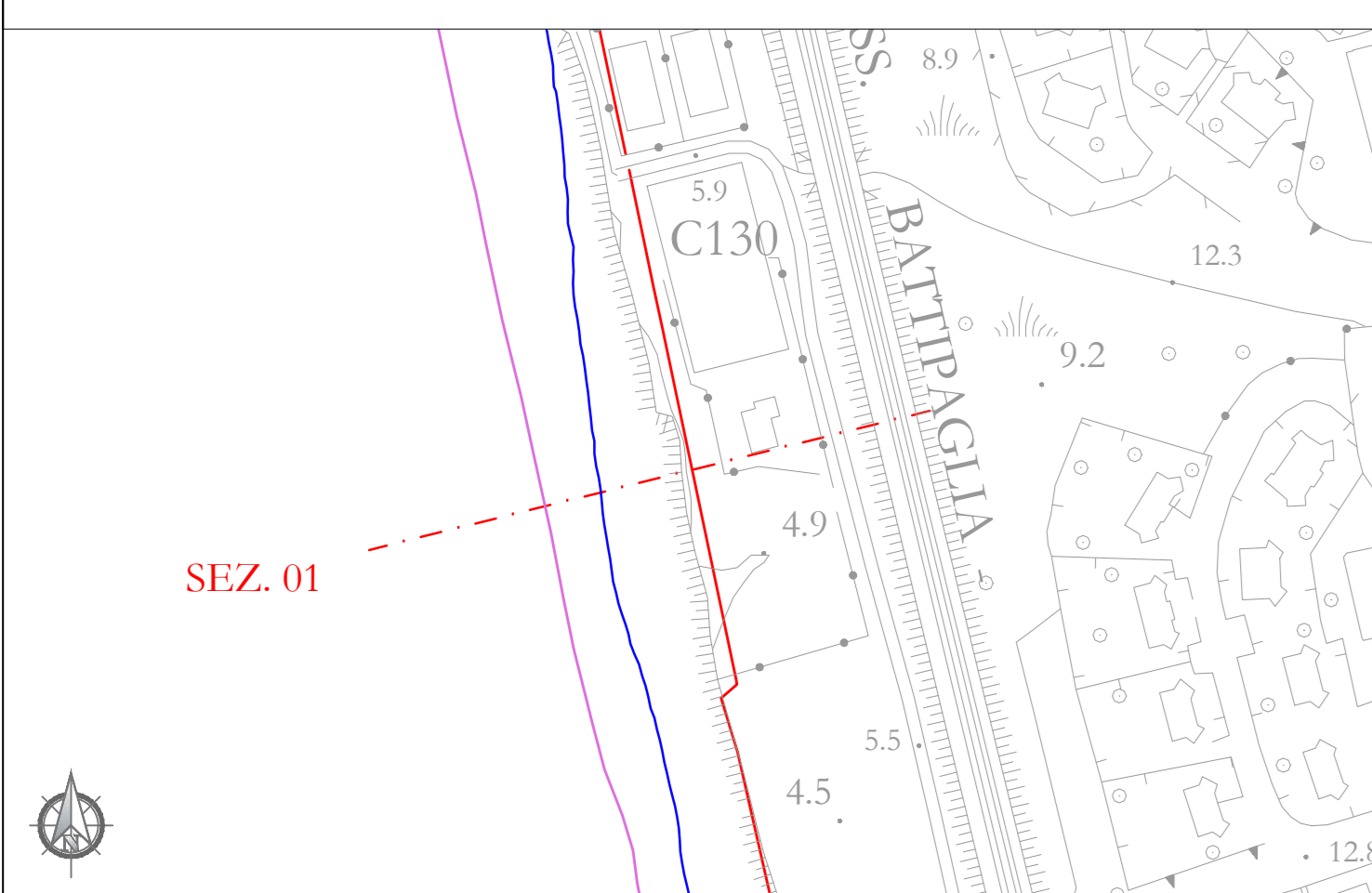
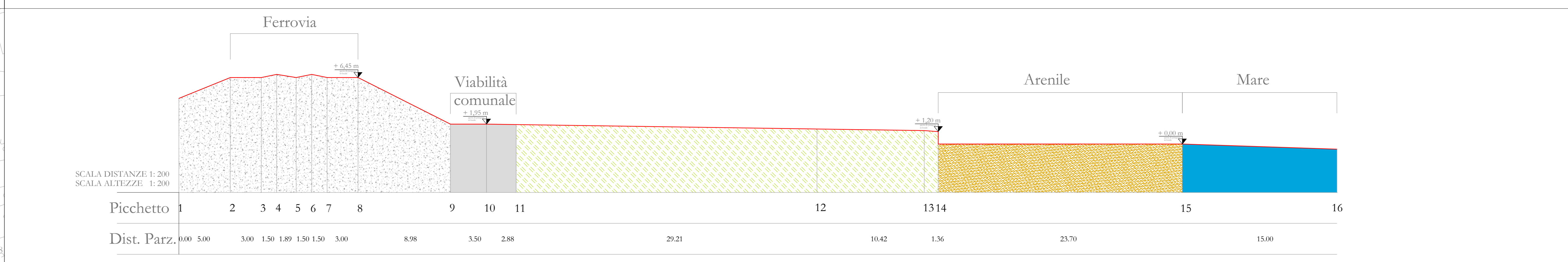


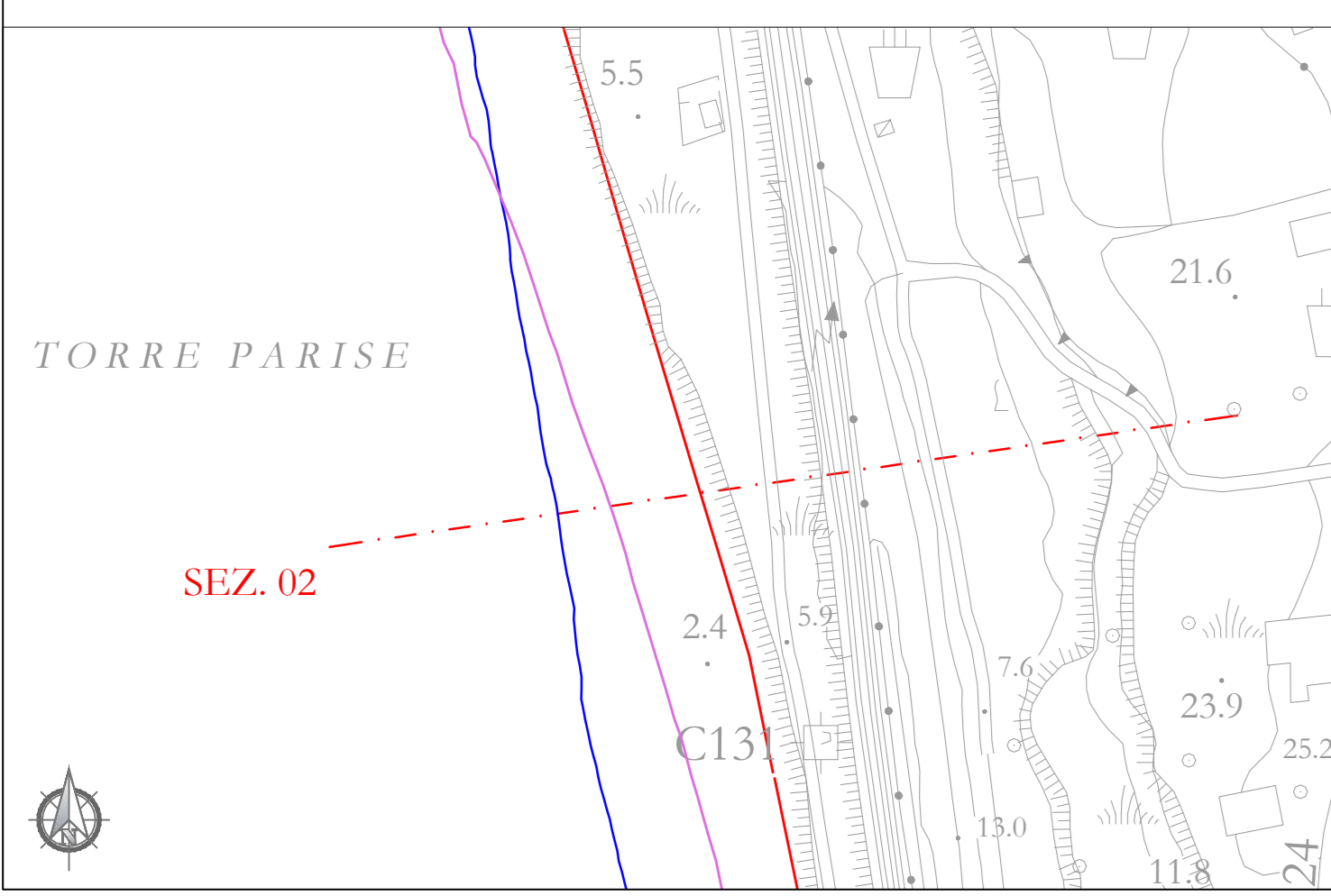
PLANIMETRIA - SEZ.01 - SCALA 1:2000



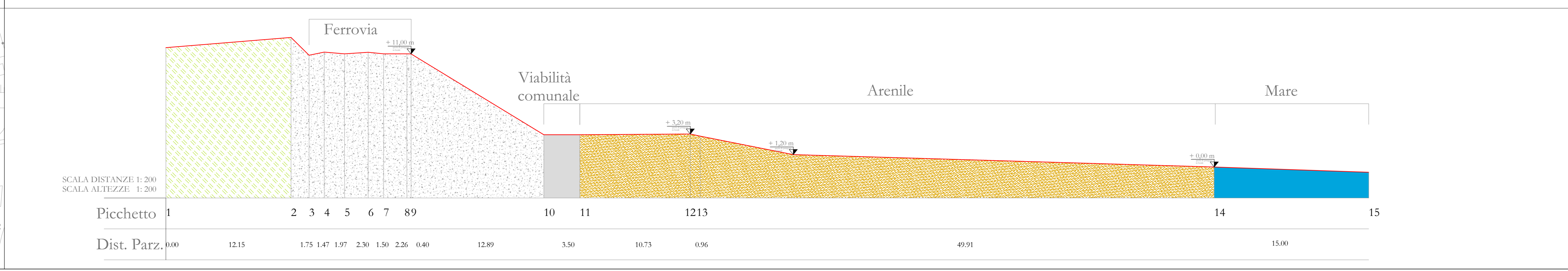
SEZ.01 - SCALA 1:200



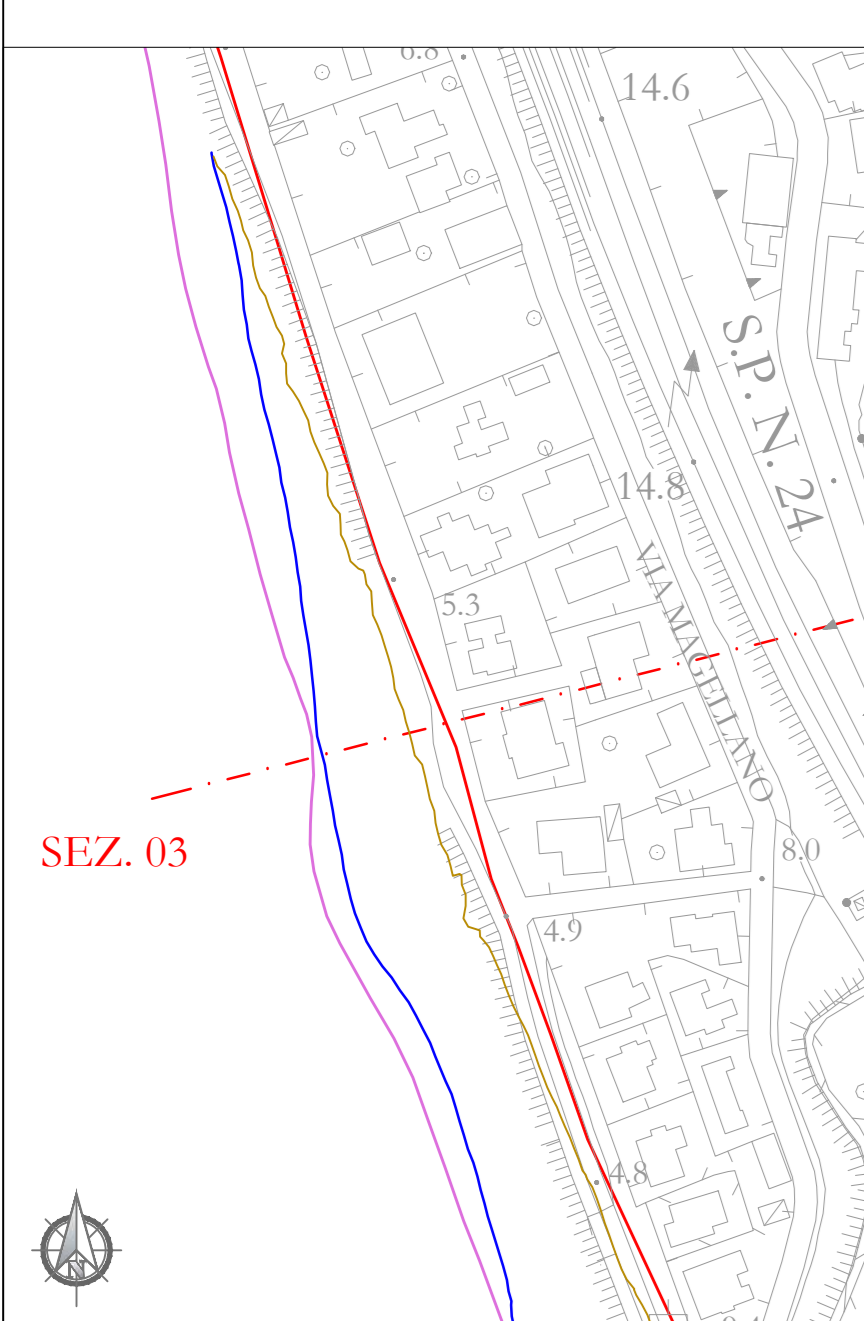
PLANIMETRIA - SEZ.02 - SCALA 1:2000



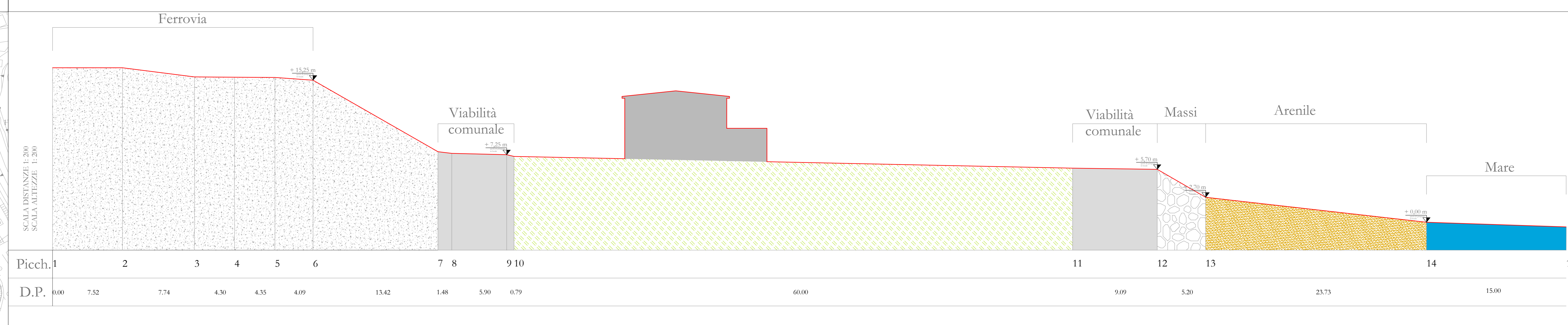
SEZ.02 - SCALA 1:200



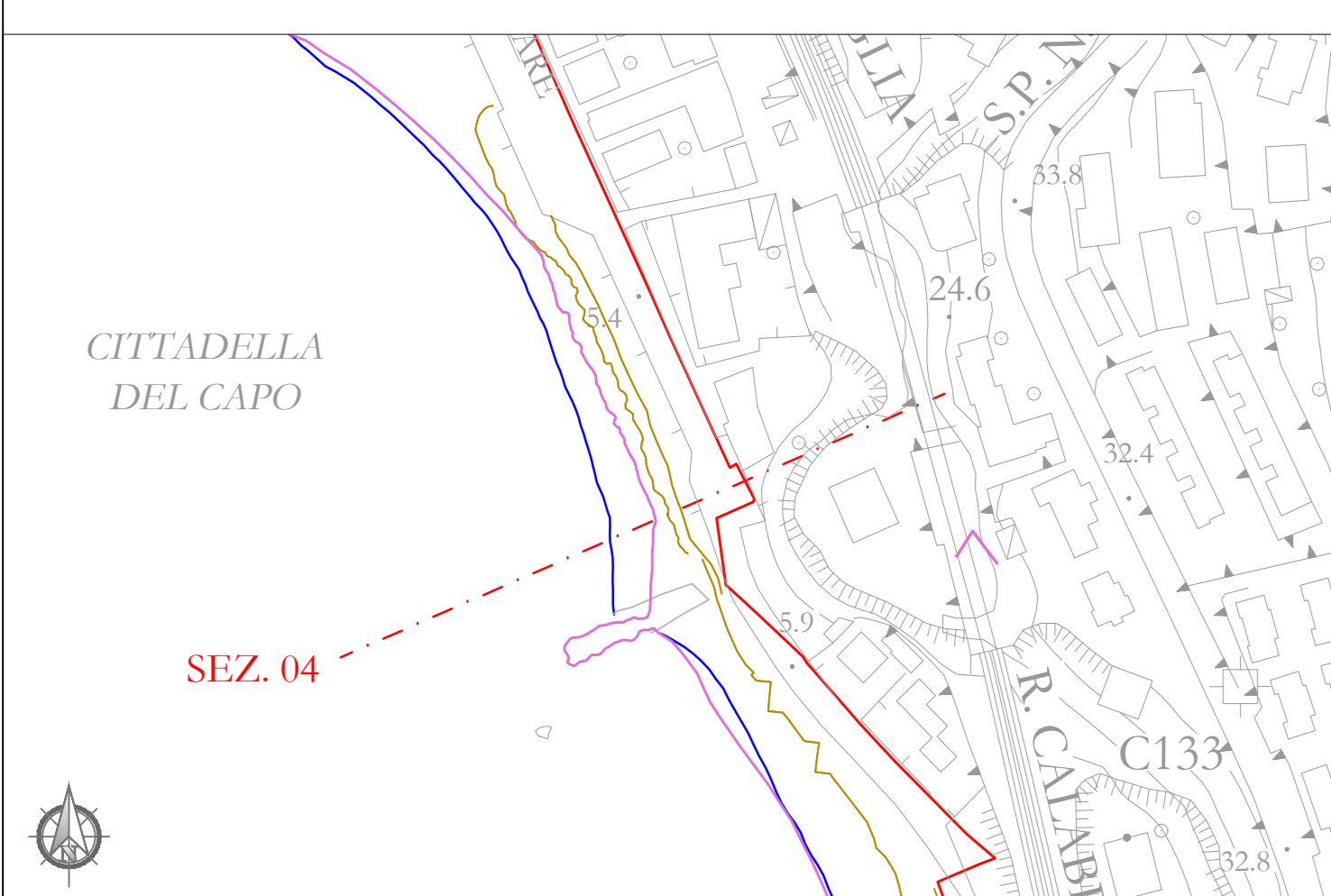
PLANIMETRIA - SEZ.03 - SCALA 1:2000



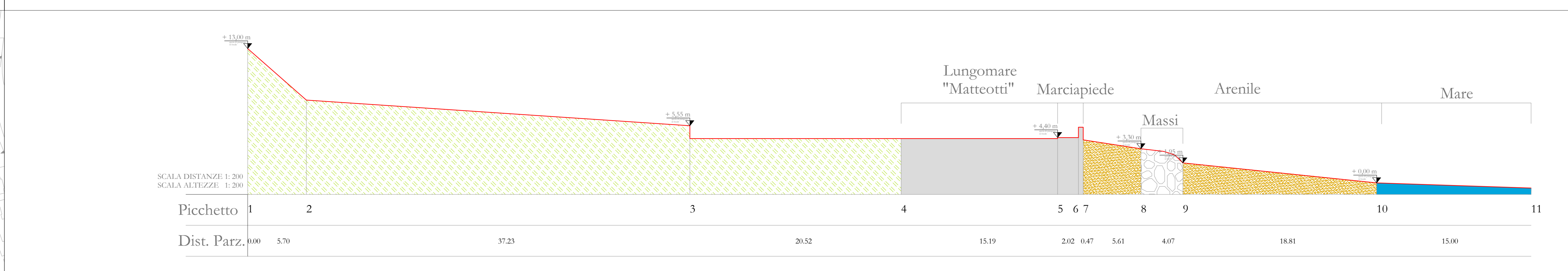
SEZ.03 - SCALA 1:200



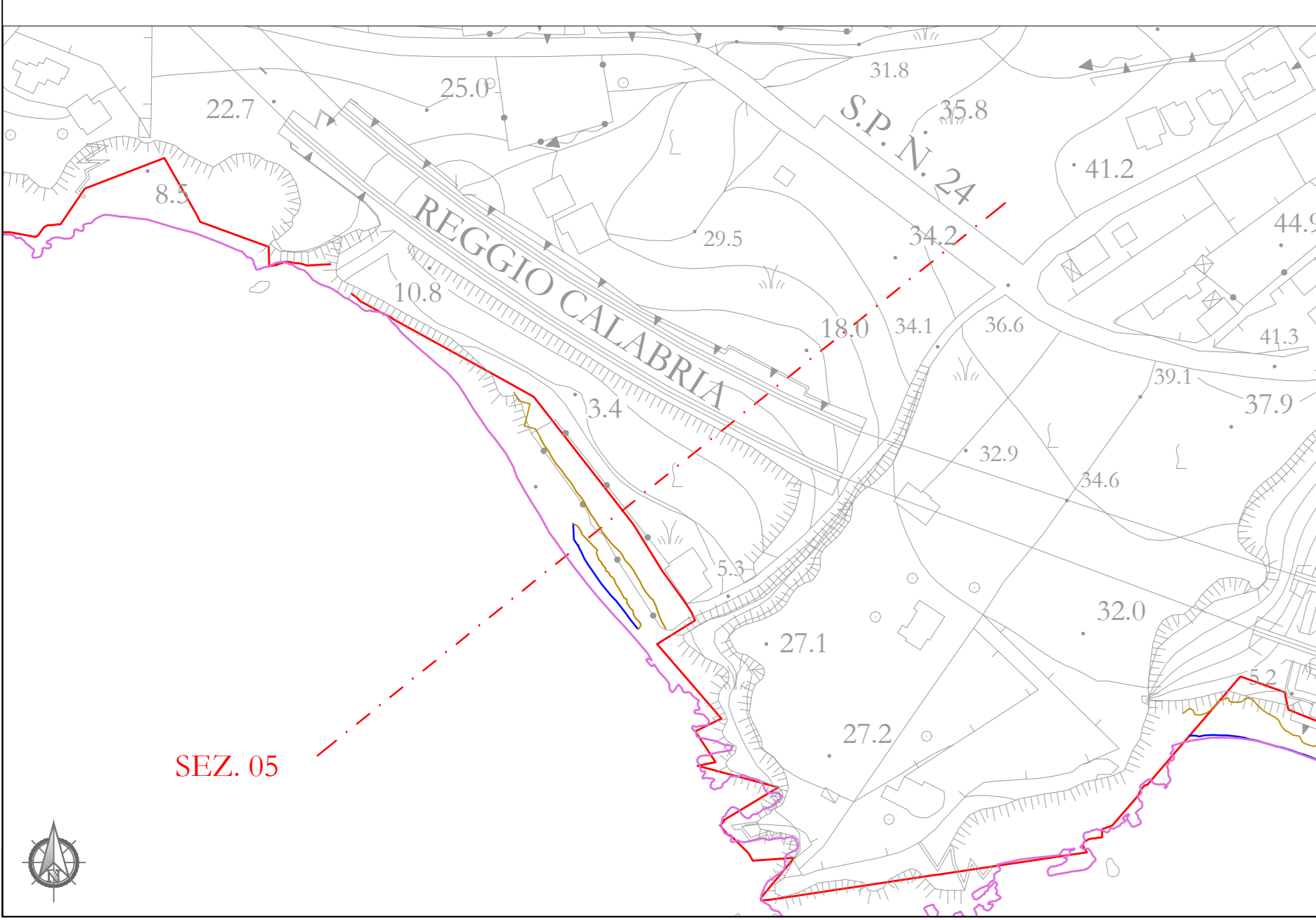
PLANIMETRIA - SEZ.04 - SCALA 1:2000



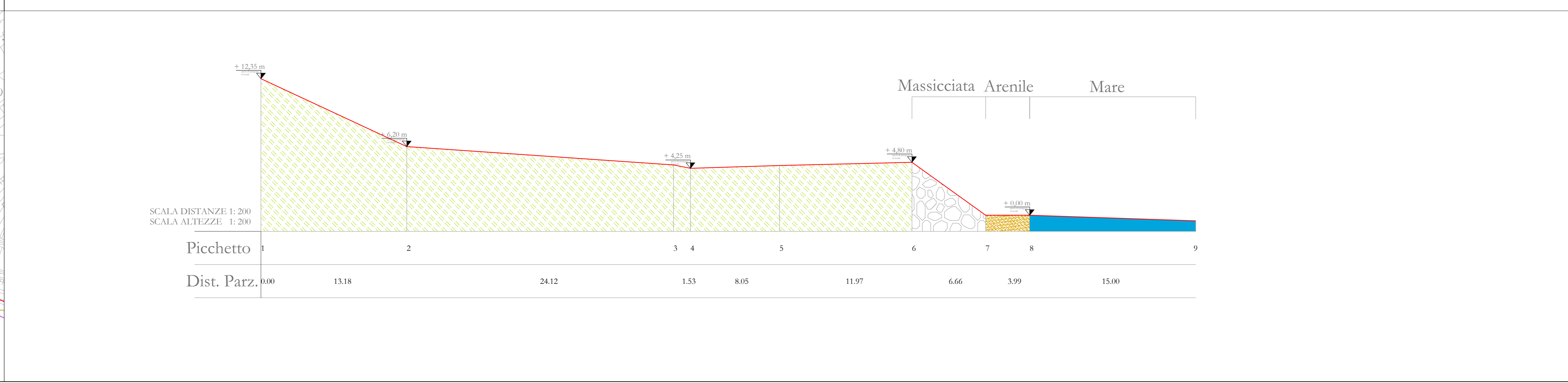
SEZ.04 - SCALA 1:200



PLANIMETRIA - SEZ.05 - SCALA 1:2000

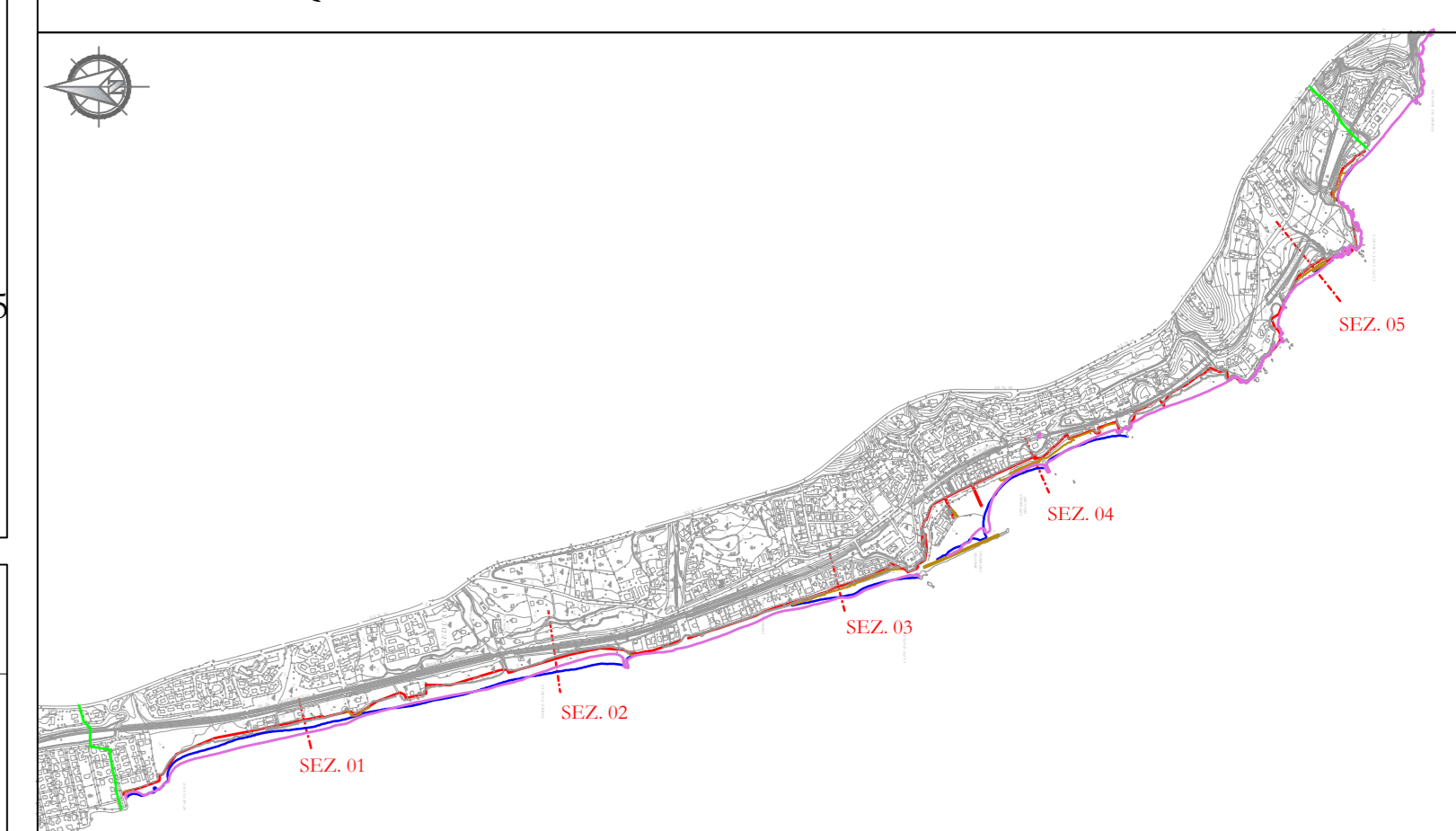



SEZ.05 - SCALA 1:200



- LIMITE CONFINE COMUNALE
- LIMITE AREA DEMANIALE
- LINEA MASSICIATA
- LINEA DI BATTIGIA CTR 2008
- LINEA DI BATTIGIA MAGGIO 2017

QUADRO DI UNIONE AMBITI TERRITORIALI





**COMUNE DI BONIFATI**  
PROVINCIA DI COSENZA

**AMMINISTRAZIONE COMUNALE DI BONIFATI**

---

**Progettazione:**  
Ufficio Tecnico Comunale  
Settore IV Urbanistica e Demanio M.tmo  
Deliberazione del Commissario ad acta n. 1 del 09/06/2017

---

**Gruppo di lavoro:**  
Arch. Cristina Talea  
Dott.ssa Geol. Nadine Cetraro - Studio Geologico  
Dott. Geom. Giuseppe Riccetti - Rilevamenti e Supp. Tecnico Cartografico

---

**IL RUP**  
Arch. Cristina Talea

---

**Approvazioni:**

Redazione Piano:  
Settembre 2017

Elaborato: Tav. 1.6

PIANO COMUNALE SPIAGGIA (PCS)

QUADRO CONOSCITIVO  
PROFILI ALTIMETRICI DELL'ARENILE

